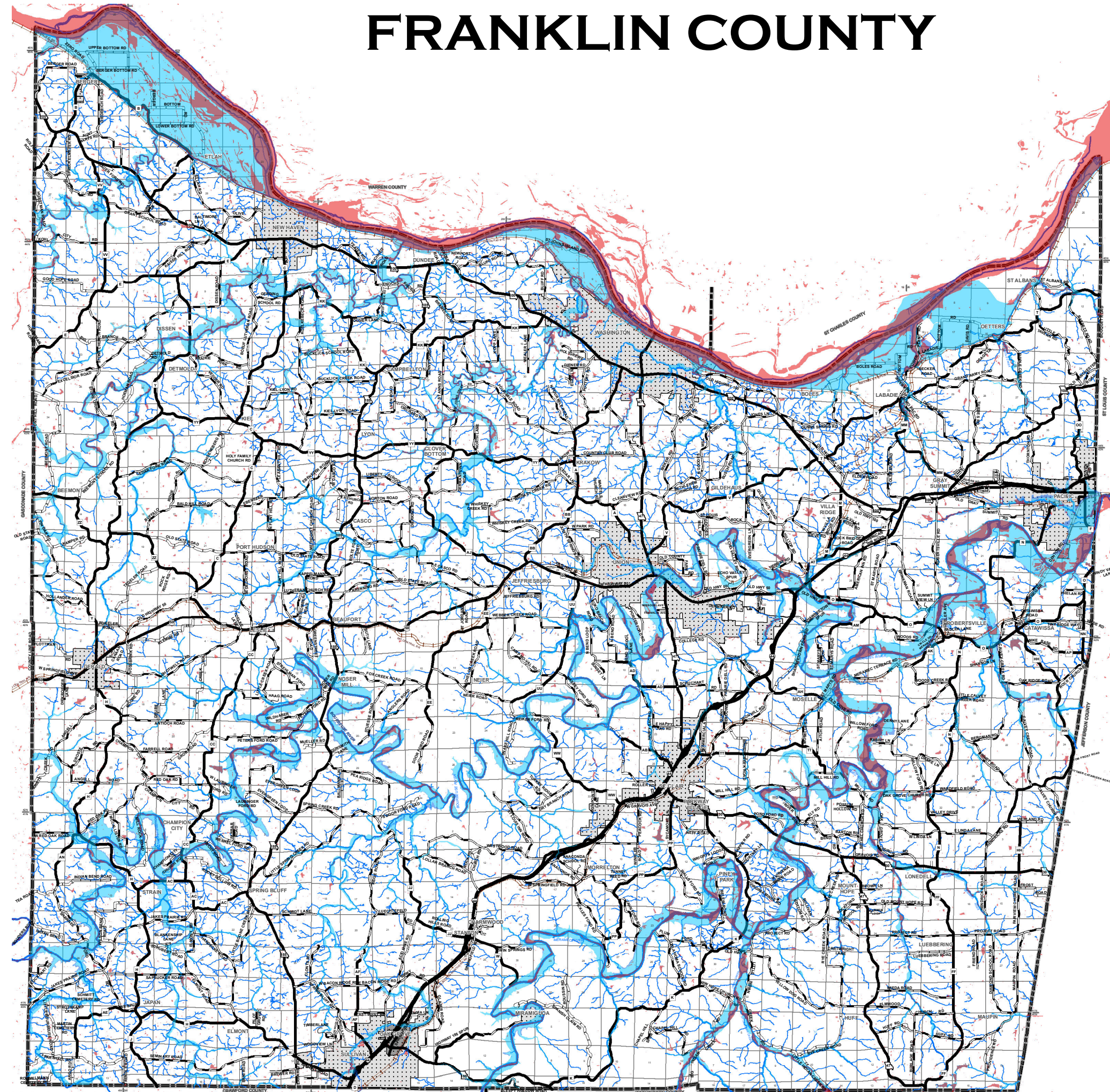


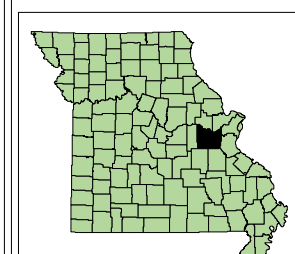
FRANKLIN COUNTY







WATER RESOURCES

LEGEND

-  100 YEAR FLOOD ZONE
-  500 YEAR FLOOD ZONE
-  WETLANDS
-  STREAMS
-  PONDS & LAKES



-  COUNTY, GRAVEL
-  COUNTY, PAVED
-  STATE
-  RAILROADS



THIS MAP WAS CREATED
USING FIRST AND SECOND
PARTY DATA
FRANKLIN COUNTY GIS DEPT
400 E LOCUST ST ROOM 004
UNION MO 63084